

ORDINANCE NO. 103

AN ORDINANCE OFFICIALLY ADOPTING THE
TOWNSHIP AVENUES, STREETS, AND ROADS
WITHIN THE TOWNSHIP OF WHITE

The Supervisors of White Township, a Township of the Second Class, in the County of Beaver and Commonwealth of Pennsylvania, do hereby enact and ordain, by the adoption of this Ordinance, the following Avenues, Streets, Roads and portions thereof within the Township of White as the official Avenues, Streets, and Roads of the Township.

1. All of Tenth Avenue (Short) beginning at Twenty-second Street and ending at the Dead End, a total of 0.12 miles.
2. All of Eleventh Avenue beginning at Twenty-second Street and ending at Twenty-fourth Street, a length of 0.12 miles & again beginning at Steffin Hill Road (SR0588) and ending at Twenty-eighth Street, a length of 0.26 miles making a total of 0.38 miles.
3. All of Twelfth Avenue beginning at Twenty-second Street and ending at Steffin Hill Road (SR0588), a length of 0.18 & again beginning at Twenty-fifth Street and ending at the West Mayfield Boundary Line, a length of 0.62 miles making a total of 0.80 miles.
4. All of Thirteenth Avenue beginning at Twenty-second Street and ending at Twenty-fourth Street, a length of 0.14 miles & (actually Clayton Road SR4036), again beginning at Steffin Hill Road SR0588) and ending at Thirtieth Street, & again beginning at Twenty-ninth Street and ending at the Dead End, a length of 0.05 miles making only 0.19 township miles.
5. All of Fourteenth Avenue beginning at Twenty-third Street and ending at the Dead End, a length 0.01 miles & again beginning at a Dead End and ending at Twenty-sixth Street, a length of 0.07 miles making a total of 0.08 miles.
6. All of Eighteenth Avenue beginning at Cottage Street and ending at the Dead End, a total of 0.11 miles.
7. All of Nineteenth Avenue beginning with Clayton Road (SR4036) and ending past Thirty-first Street, a total of 0.16 miles.
8. All of Twenty-first Avenue beginning at Twenty-seventh Street and ending at Thirty-first Street, a total of 0.31 miles.
9. All of Twenty-second Avenue beginning at Twenty-seventh Street and ending at Clayton Road (SR4036), a length 0.13 miles & again beginning at Clayton Road (SR4036) and ending at Colonial Oaks, a length of 0.17 making a total of 0.30 miles.

10. All of Twenty-third Avenue beginning at Clayton Road (SR4036) and ending at Thirtieth Street, a total of 0.08 miles.

11. All Twenty-fourth Avenue beginning at Twenty-sixth Street and ending at Clayton Road (SR4036), a length of 0.19 miles & again beginning at Clayton Road (SR4036) and ending at Thirtieth Street, a length of 0.11 miles making a total of 0.30 miles.

12. All of Twenty-sixth Avenue beginning at Clayton Road (SR4036) and ending at the Dead End, a total of 0.25 miles.

13. All of Twenty-seventh Avenue beginning at Orchard Street and ending at Clayton Road (SR4036) a total of 0.16 miles.

14. All of East Avenue beginning at Twenty-third Street and ending at Tenth Avenue, a total of 0.06 miles.

15. All of Fern Avenue beginning at Clayton Road (SR4036) and ending at Anna Street, a total of 0.08 miles.

16. All of Twenty-second Street beginning at Tenth Avenue and ending at the Dead End, a total of 0.11 miles.

17. All Twenty-third Street beginning at Tenth Avenue and ending at the Dead End, a total of 0.19 miles.

18. All of Twenty-fourth Street beginning at Eleventh Avenue and ending at the Park Entrance, a total of 0.27 miles.

19. All of Twenty-fifth Street beginning at Thirteenth Avenue and ending at the Dead End, a length of 0.12 miles & again beginning at Steffin Hill Road (SR0588) and ending at Twenty-seventh Street, a length of 0.21 miles & again beginning at Craighead Lane and ending at the Dead End, a length of 0.06 miles making a total of 0.39 miles.

20. All of Twenty-sixth Street beginning at Twelfth Avenue and ending at Fourteenth Avenue, a length of 0.12 miles & again beginning at Craighead Lane and ending at the Dead End, a length of 0.18 miles making a total of 0.30 miles.

21. All of Twenty-seventh Street beginning at Twelfth Avenue and ending at Thirteenth Avenue, a length of 0.06 miles & again beginning at Craighead Lane and ending at Twenty-fifth Street, a length of 0.34 miles making a total of 0.40 miles.

22. All of Twenty-eighth Street beginning at Eleventh Avenue and ending at Thirteenth Avenue, a length of 0.09 miles & again beginning at Twenty-first Avenue and ending at Twenty-fourth Avenue, a length of 0.17 miles & again beginning at the Dead End and ending at Craighead Lane, a length of 0.06 miles making a total of 0.32 miles.

23. All of Twenty-ninth Street beginning at Twelfth Avenue and ending at Thirteenth Avenue, a total of 0.07 miles.

24. All of Thirtieth Street beginning at Twelfth Avenue and ending at Thirteenth Avenue, a length of 0.03 miles & again beginning at Nineteenth Avenue and ending at Twenty-fourth Avenue, a length of 0.22 miles making a total of 0.25 miles.

25. All of Thirty-fourth Street beginning at Eighteenth Avenue and ending at the Dead End, a total of 0.04 miles.

26. All of Thirty-first Street beginning a Nineteenth Avenue and ending at Twenty-second Avenue, a total of 0.16 miles.

27. All of Anna Street beginning at Fern Avenue and ending at Craighead Lane, a total of 0.08 miles.

28. All of Burgess Street beginning at DeChellis Street and ending at Craighead Lane, a length of 0.12 miles & again beginning at Craighead Lane and ending at the Dead End, a length of 0.05 miles making a total of 0.17 miles.

29. All of Cottage Street beginning at Twelfth Avenue and ending at the West Mayfield Borough Boundary Line, a total of 0.04 miles.

30. All of DeChellis Street beginning at Orchard Street and ending at the Dead End, a total of 0.12 miles.

31. All of Front Street beginning at Steffin Hill Road (SR0588) and ending at the Patterson Township Boundary Line, a total of 0.05 miles.

32. All of Orchard Street beginning at the Chippewa Township Boundary Line and ending at Craighead Lane, a total of 0.17 miles.

33. All of Colonial Oaks Circle beginning at Twenty-second Avenue and ending at the Turn-around, a total of 0.13 miles.

34. All of Craighead Lane beginning at Steffin Hill Road (SR0588) and ending at Clayton Road (SR4036), a total of 0.31 miles.

35. All of Old Steffin Hill Road beginning at Steffin Hill Road (SR0588) and ending at Steffin Hill Road (SR0588), a total of 0.12 miles.

36. all of Sunnyhill Drive beginning at Twenty-sixth Avenue and ending at Twenty-sixth Avenue, a total of 0.18 miles.

THE FOLLOWING TWO HIGHWAYS LISTED ARE OF THE PENNSYLVANIA STATE HIGHWAY SYSTEM LOCATED AND EXTENDING THROUGH THE TOWNSHIP OF WHITE AND ARE NOT OFFICIALLY OF THE TOWNSHIP SYSTEM.

1. Clayton Road (SR4036) beginning at Steffin Hill Road (SR0588) and ending at Darlington Road (LR204), a total of 1.01 miles.


2. Steffin Hill Road (SR0588) beginning at Twenty-fourth Street, Beaver Falls Boundary Line and ending at Darlington Road (LR402), a total of 1.02 miles.

The first thirty-six (36) avenues, streets, roads and portions thereof that have been listed in this ordinance are declared the official roadway system of the Township of White, excluding the last two (2) highways which are official highways of the Pennsylvania State Highway System.


All prior Township Ordinances inconsistent herewith are hereby repealed.

ENACTED and ORDAINED this 2nd day of December, 1995, by the Supervisors of the Township of White, County of Beaver and Commonwealth of Pennsylvania.


SIGNED:



President




Supervisor



Supervisor

ATTEST:



Secretary